

# Upper Murray

## Visitors' Guide



**Experience the Undiscovered**

Corryong — Colac Colac — Cudgewa — Jingellic — Koetong — Khancoban  
Nariel Valley — Shelley — Tintaldra — Tooma — Towong — Walwa



Upper  
Murray



# Welcome to the Upper Murray.

The meeting place of two iconic Australian landscapes, the majestic Snowy Mountains and the mighty Murray River.

Experience four distinct seasons with genuine country hospitality whilst you discover our regional, state and national parks linked by The Great River Road.



CORRYONG NESTLED  
IN THE VALLEY AS  
EXPERIENCED FROM  
PLAYLES HILL LOOKOUT

## Contents

Upper Murray History	04
The Man from Snowy River Bush Festival	06
The Great River Road	10
The Trails	20
Gone Fishing	28
Upper Murray Pubs	30
Day Trips from the Upper Murray	32
Plan Your Visit	36
Business Listings	40
Upper Murray Map	56

For the History Buff

# The Upper Murray History

Grazing and gold created early economic opportunities for the Upper Murray region.

FAMOUS FOR ITS TALL TRESTLE BRIDGES, THE WODONGA TO CUDGEWA RAIL LINE WAS CRUCIAL IN THE CONSTRUCTION OF THE SNOWY MOUNTAIN HYDRO ELECTRIC SCHEME

Before European settlement in the Upper Murray, our local history centred on thousands of generations of First Nations' people and their cultural traditions.

The lives of the region's First Nations' people were guided by their spiritual stories, the cycles of weather and the natural environment. To bring order to their lives they developed social codes and rituals. The river flats of Towong, known as Welaregang and Nariel, were known meeting grounds for corroborees and other ceremonies.

In the warmer months First Nations travelled through the Upper Murray to partake in the gathering of Bogong Moths in the high country.

In the 1860's government legislation opened up the large grazing leases to ownership. The resulting influx of new settlers created many smaller family owned farms in the region. Hotels such as those at Tintaldra, Tooma and Koetong were built during this era to service the migration of people throughout the Upper Murray.

## MUST SEE

For more information and to view pioneer and First Nations artefacts, please visit:

- Corryong's The Man From Snowy River Museum
- Pioneer Women's Hut and Glenroy Heritage Reserve in Tumbarumba
- Tumbarumba Visitor Information Centre and Museum
- Granya Pioneer Museum
- Wymah School House Museum
- Tallangatta District Heritage Museum

## FUN FACTS

### High Country Rail Trail



During the 1950s and 1960s trains on the Wodonga to Cudgewa line delivered essential materials for the construction of the Snowy Mountains Hydro Electric Scheme. This rail line was closed in 1981 and its reserve now forms the route of the High Country Rail Trail.

The Adventure Seeker

# The Man from Snowy River Bush Festival

Spend a little time in the Upper Murray high country and you may sense the spirit of one of Australia's most well recognised poems, The Man from Snowy River.

WATCH THE RE-ENACTMENT OF THE MAN FROM SNOWY RIVER POEM.

In the summer of 1889-90 poet, Andrew Barton 'Banjo' Paterson was escorted into the Upper Murray high country by brothers Walter and Peter Mitchell, then owners of Bringenbrong Station.

One night the travellers took refuge at Tom Groggin, home to John 'Jack' Riley, an experienced bush stockman with a penchant for storytelling. Jack Riley lived in a simple timber hut at the base of Mt. Kosciuszko and the Main Range. His job was to manage cattle on the alpine grazing leases for Upper Murray cattleman John Pierce.

An Irishman by birth, he learned his bush sense and stockman skills from his experience managing livestock in the Victorian high country around Omeo and the Snowy River.

Jack had many stories which entertained his numerous visitors and on this occasion it was Banjo's turn to listen. One story about a horse that was difficult to catch caught Banjo's interest and, in a tribute to our high country pioneers like Jack, he soon after crafted the familiar poetic verses.

In April 1890 the poem was published in The Bulletin, a Sydney newspaper. Jack Riley lived in his mountain home for thirty years. His final journey from Tom Groggin to Corryong in the winter of 1914 is retraced every April during Riley's Ride, a four day fully-catered horse riding adventure.



There was movement at the station,  
for the word had passed around

That the colt from Old Regret  
had got away,

And had joined the wild bush horses –  
he was worth a thousand pound,

So all the cracks had gathered  
to the fray.

A.B. "Banjo" Paterson

This event is part of the Man from Snowy River Bush Festival and caters to fifty seasoned riders who sign up to enjoy one of our nation's most iconic horse riding experiences. A favourite segment of the event program is the re-enactment of the poem at Thowgla.

The first Man from Snowy River Bush Festival was held in Corryong in 1963. It has been an annual event since 1995, the centenary year of the publication of Banjo Paterson's book, *The Man from Snowy River and Other Verses*.

The focus of the festival is a celebration of Australian history, heritage and high country living. It pays tribute to the talents and skills of our pioneers and their lives in the early days of settlement in the Upper Murray.

The four-day festival is action-packed with more than forty events on offer including the renowned Stockman's Challenge, rodeo events, Australian country music concerts, bush poetry competitions, art show, equine education sessions and much more.



## The Scenic Route

# The Great River Road

More than 155 kilometres of high country, set in the midst of two of Australia's most beloved landscape icons, the Murray River and the Snowy Mountains.

This part of the world is known to some simply as God's Country, though to locals and regular visitors it is known as the Upper Murray.

Meandering towards the Murray River's source in the foothills of the Snowy Mountains, the Great River Road unveils beautiful rural and natural landscapes in a region well known for its four distinct seasons. Be sure to check out the unique artwork sculptures along the way.

The Great River Road links you to the stories of well-known Australian icons such as the Snowy Mountains Hydro Electric Scheme, The Man from Snowy River poem, The Silver Brumby stories, Horrie the War Dog and the Murray Grey beef cattle breed.

The touring route meanders past Pine Mountain, also known as Yabbarin, a monolith reputedly one and a half times the size of Uluru. Yabbarin is a site of cultural significance to the region's First Nations.

The Great River Road is full of unique Australian stories, tales of authentic places and people of both today and yesteryear.

Take time to explore our quaint towns and villages and please join us at our festivals, markets and other events.

Our friendly down to earth community hopes you love the Great River Road as much as we do.

## Touring Route Townships



### Walwa

With its historic charm and range of services, Walwa makes a great spot to break your drive. The township offers a general store, pub, fuel, playground and amenities.

### Tooma

This little village sits in the idyllic Snowy Mountains foothills and is your gateway to Tumbarumba and the surrounding wine region. Steeped in history, Bringham House and Tooma Hotel sit on the banks of the Tumbarumba Creek. There are public facilities and a recreation reserve and playground.

Tooma is the southern gateway to the recently completed Snowy Valleys Sculpture Trail which features Australian and international artists.

### Jingellic

Jingellic has one of the main bridge crossings and access to the Great River Road from Holbrook or Tumbarumba.

The showgrounds opposite the general store are shaded by beautiful plane trees.

The historic Bridge Hotel Jingellic is located adjacent a free camping ground on the banks of the Murray River.

### Tintaldra

With the historic Tintaldra Store and Tintaldra Hotel at its heart, the township features a distinctive Murray Cod sculpture – a must do photo opportunity. A riverside rest area with boat ramp offers a great place to stop and appreciate the recently completed Avenue of Honor and walking trail.



ENJOY A PICNIC OR STRETCH YOUR LEGS AT THE KHANCOBAN PONDAGE. A GREAT PLACE FOR A REST STOP ON THE WAY TO KOSCIUSZKO NATIONAL PARK.

### Khancoban

The gateway to the Great River Road from the East, Khancoban has a vibrant commercial centre. In the centre of town is the Snowy Hydro Visitors' Interpretive Display and wall mural.

Khancoban pondage boasts a boat ramp and picnic area and is a great place to cool down with a swim on a warm day. Don't miss the trout art sculpture swing at the western end of town – it's a great spot to picnic with pondage views.

The Khancoban Kosciuszko National Parks Information Centre can assist you with all your NSW National Parks and Wildlife Service enquiries.

### Corryong

The main service centre of the Upper Murray, including a Visitor Information Centre, historical museum, cafes and shops.

*The Man from Snowy River* statue is located near the shady Attree Park, whilst the *Horrie the War Dog* statue is amongst the roses in the RSL gardens.

The recently redeveloped Playles Hill offers great views across the township, and a mountain biking skills development track that is popular with youth.

**Located just 11km from the Murray River and in the foothills of the Australian Alps, Corryong has something for everyone.**

# Great River Road Touring Route Highlights



## Bellbridge

- Lake Hume foreshore walking trail
- Kurrajong Lookout overlooking Lake Hume
- Wymah Ferry across Lake Hume

## Granya

- Granya Hotel c. 1928
- Granya Museum
- Cotton Tree Creek walk to old Scout Hut
- Waterfalls
- Mount Granya State Park summit views
- Camping and walking trails

## Thologolong

- Tribute to the origin of the Murray Grey beef cattle breed

## Burrowye and Gadds Bend

- Murray River access
- Free camping

## Mt. Alfred Gap Lookout

- Wedge-tailed Eagle artwork sculpture
- Magnificent views over the Murray River.

## Walwa

- Historic township
- River access

## Burrowa-Pine Mountain National Park

- Home to Pine Mountain, a monolith reputedly one and a half times the size of Uluru

## Neils Bend and Clarke Lagoon Wildlife Reserve

- Murray River access
- Free camping

## Jim Newman Lookout

- Bogong Moth artwork sculpture
- Rest area with panoramic river valley views

## Tintaldra

- Historic Township
- Murray Cod artwork sculpture

## Emberys Lookout on Mt. Mittamatite (side trip)

- Panoramic views of the Corryong Valley and Snowy Mountains
- Falcons Point and Reg's Ledge Lookouts with views of Burrowa-Pine Mountain National Park and the Cudgewa valley towards Tintaldra

## Farrans lookout

- Spectacular views of the Murray River and the Snowy Mountains region of Australia's Great Dividing Range

## Towong

- Bridge crossing over Murray River
- Free camping
- Panoramic views of river and mountains from Towong Hill Road
- Historic racecourse grandstand c. 1912

## Corryong

- Largest commercial centre
- The Man from Snowy River Museum
- Playles Hill Lookout
- Home to the Man from Snowy River, and Horrie the war dog statues

## Bringenbrong Bridge

- Murray Crayfish artwork sculpture
- Bridge crossing over Murray River

## Khancoban

- Historically a Snowy Hydro Township
- Khancoban Pondage picnic and boat ramp area
- Rainbow Trout Swing artwork sculpture
- Snowy Mountains Hydro-electric Scheme Visitor Display and Snowy Mountains Hydro-electric Scheme Wall Mural

## GOLF COURSES



### Corryong Synthetic Greens

April –  
**The Corryong Grand Ambrose Team**

May –  
**Ladies Tournament**

October –  
**Corryong 4 BBB Ladies Golf Tournament**

Corryong Sporting Complex and Golf Club  
P: 02 6076 1081

### Khancoban Grass Greens

October –  
**Khancoban Men's Annual Tournament**

Khancoban Country Club and Golf Club  
P: 02 6076 9468

### Walwa Sand Scrapes

January –  
**The Walwa Australia Day 500 Ambrose**

March –  
**Walwa Annual Men's Golf Tournament**

April –  
**Walwa Ladies Annual Tournament**

Hayden Drummond  
P: 0439 137 090  
E: twocreeks41@bigpond.com

### Weleragang (NSW) Sand Scrapes

LOCATED 10KM FROM TINTALDRA

August –  
**Annual Tournaments**

P: 0438 779 270

# Touring Route Sculptures



## An Artists Explanation

Artist, Ben Gilbert explains his thinking behind his sculptures created for the Upper Murray region.



## Wedge-tail Eagle


It is always odd to make an eagle as the grace and inherent majesty of flight is undermined by the pragmatic requirement for sculpture to remain reasonably still.

I have attempted to pervert the static nature of sculpture by engineering this beast to wiggle in the wind. Not an uncommon phenomena given the location.

## Bogong Moth

The Bogong Moth shelter frames the commanding view seat across the river flats and was conceived as a compressive tunnel to contrast with the location, evoking the contradiction that this flying creatures habit to seek rocky crevices for much of their lives.

Some influential locals preferred the Moth be elevated to express flight, so I popped it on some 'sticks'.



## Murray Cod

By endowing this large Cod with qualities of a weather vein I attempted to provide a more interesting view for her friends below the surface. The unexpected, slow drift of this hefty cod forms ripples of an uncanny humour befitting the splendour of a large predatory freshwater fish.

## Murray Crayfish

To fathom the existence of a Crayfish, it may be useful to practice with your body. The interactive armature affords visitors to this charming riverside rest stop a chance to embody and perform the defensive pose of a mighty Murray Cray.



## Rainbow Trout

This weird looking trout is a swing. Some people understand the concept as representing scales weighing a fish, or the beam as a fishing rod, truth is it is just an odd trout.

### FIND US HERE

- **Wedge Tail Eagle**, Mount Alfred Gap
- **Bogong Moth**, Newmans Lookout
- **Murray Cod**, Murray River at Tintaldra
- **Murray Cray**, Bringenbrong Reserve
- **Rainbow Trout**, West of the Khancoban Township

# Pine Mountain


Yabbarin

Pine Mountain (Yabbarin) is a little known gem of the Upper Murray.

The Great River Road between Walwa and Tintaldra is dominated by the mountain mass of Yabbarin.

The rugged and rocky Mt Burrowa and Pine Mountain massifs dominate the landscape of the 18,400 hectare Burrowa-Pine Mountain National Park.

Mt Burrowa formed approximately 400 million years ago in the Devonian period. The granite of Pine Mountain is a crystalline rock that formed from magma cooling slowly beneath the surface of the Earth. The rhyolite of Mt Burrowa has few crystals as it formed from magma that cooled quickly above the Earth's surface.



BURROWA-PINE MOUNTAIN NATIONAL PARK IS HOME TO MORE THAN 200 NATIVE PLANT SPECIES, OF WHICH NINETEEN ARE EITHER RARE OR ENDEMIC TO THE PARK.

## FUN FACTS



### Pine Mountain

Yabbarin is reputedly one of the largest monoliths (single rock) in the southern hemisphere and is one and a half times the size of Uluru.



### Local Flora

Pine Mountain's unique geology has given rise to several endemic plants including the Pine and Mountain Grevilleas.



### Local Fauna

The Park is also home to grey kangaroos, wombats, possums and the Powerful Owl, Australia's largest owl species.

Tracks to Explore

# The Trails

The Upper Murray region is blessed with hundreds of kilometres of trails to explore. Quiet back roads and bush tracks provide the perfect setting for walking, four-wheel driving, and road and gravel cycling adventures.

## Exploring the Trails



### Burrowa-Pine Mountain National Park

This 18,400-hectare park features two distinctly different mountains; Mt. Burrowa (Boorgal – its indigenous name) and Pine Mountain (Yabbarin), which are joined by a narrow ridge. Each mountain has a distinctly different geology, geography and biology.

The spectacular Cudgewa Bluff Falls is an easily accessible highlight. Parks Victoria highlights marked walking tracks ranging from 1.4km to 15km, with varying degrees of difficulty. Those that take on the challenge of the Pine Mountain Summit Walk are rewarded with amazing views of the Murray River valley.

### The Hume and Hovell Track

Retracing the route taken by the 1824 Hume and Hovell expedition to discover new areas for European settlement, this 440 kilometre walking trail is marked between Cooma Cottage in Yass and the Hovell Tree in Albury.

Narrowly bypassing Tumbarumba, the trail is readily accessed at the Henry Angel Trackhead, five kilometres south of the town. Located beside Burra Creek, this popular camping reserve can be the base for single or multiday walks.

[humeandhovelltrack.com.au](http://humeandhovelltrack.com.au)

### Mount Lawson State Park

Largely undisturbed rugged mountain country, this park allows free camping beside the Koetong Creek and at the Kurrajongs, off Murray River Road.

The Summit Loop Nature Trail, 1.3km, meanders over and around interesting rocky outcrops and has views overlooking the Murray River.

The Flaggy Creek Gorge Walking Track, 14km return, is a rugged track which leads to seasonal waterfalls and rock pools. The Valley View Lookout on this track has panoramic views.

Conic Rocks is a popular (1.5km return) walk that rewards with views over the State Park from large granite boulders that form a perfect natural viewing platform.

### Harington's Bridle Track, Alpine National Park

This 20 km walking and horse riding track from Bunroy Station to Stoney Creek, north of Tom Groggin, was created in 1895 by the Victorian Mines Department to provide access for miners to previously inaccessible reaches of the upper Murray River. It is in remote country and users should be well equipped and experienced.

### CONIC ROCKS, MOUNT LAWSON STATE PARK

### Mount Granya State Park

Open forests of red stringy bark and longleafed box can be found on the northern slopes of this park, while broad and narrow leaf peppermint dominate the plateau and southern slopes.

Several rare plant species exist and more than 110 bird species have been recorded. The seasonal Granya Falls is 500 metres from the Cotton Tree Creek camping area.

### Mountain Creek Education Area

The Mountain Creek Nature Trail, starting at the corner of Avondale Road and the Murray Valley Highway at Shelley, is a 2km loop that travels through undulating native bush land with a platitude of native wildflowers that flourish in spring.


### Mount Kosciuszko Summit Walk

In the nearby Snowy Mountains is Australia's highest peak, Mount Kosciuszko. Accessible by foot during the warmer months of the year, the summit is a 18.6km walk or (partial) bike ride from Charlotte Pass, Thredbo. Alternatively, you can take the 'express route' (13km return) and jump on the Kosciuszko Chairlift which runs 9.00am to 4.30pm. You'll travel past rocky outcrops of Ramshead Range, through alpine wildflowers, and past majestic views from Australia's rooftop. We encourage you to visit NSW National Parks and Wildlife Service for changes in conditions or access prior to visiting.

[nationalparks.nsw.gov.au](http://nationalparks.nsw.gov.au)



HIKE THE UNDISCOVERED  
WHERE MAJESTIC VISTAS  
AWAIT AT EVERY CORNER.



STEEPED IN HISTORY, OLD GEEHI HUT IS ALSO KNOWN AS THE WATER COMMISSION'S HUT, AND THE YOUTH HOSTELS HUT

### Mountain Huts

A variety of huts, with very different origins, exist in the Upper Murray.

They are: Ski Hut or Lind Lodge' Gibson's or Pinnibar Hut, Wheelers Creek Hut, Dogman's Hut, Davies Plain Hut, Buckwong Hut (private), Brophy's Hut, Bunroy Hut (private), Stan's or Roarer's Hut, Laverty's Hut, Major Clews Hut, Old Geehi or Youth Hostel's Hut, Doctor's Hut, Keeble's or Flow's Hut, Geehi Hut, Doctor Fobe's Hut, and the Flying Swagman.

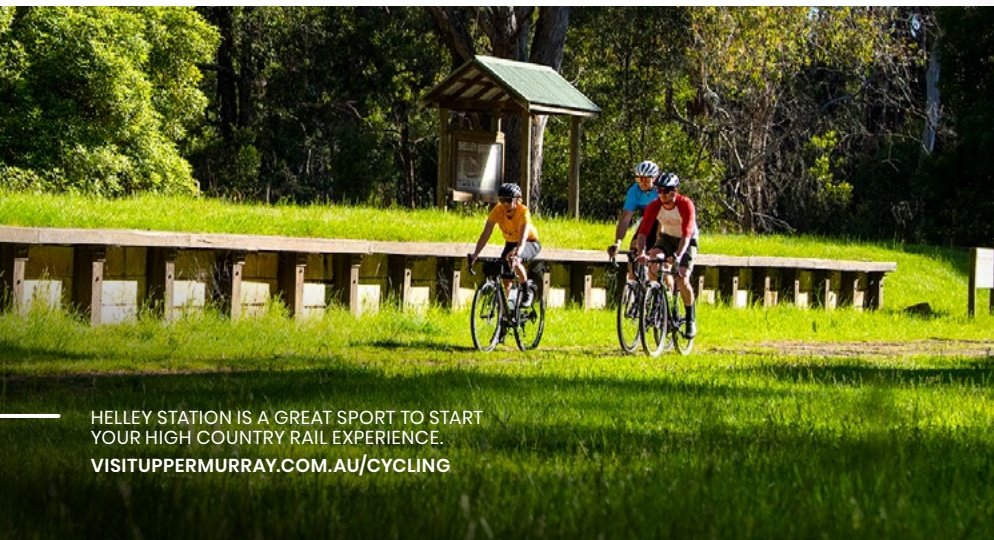
In addition to the huts are hut sites that have been lost, the most notable being that of Jack Riley, the Man from Snowy River, at Tom Groggin.

More information on the huts of the Upper Murray is available from the Corryong Visitor Information Centre.

### Bikes, Bikes and Bikes

The Upper Murray is North East Victoria's best kept cycling secret! With challenging gravel tracks weaving in and out of forested parklands, quiet sealed backroads featuring unmatched views, and genuine motorcross trails, the Upper Murray is perfect for your next two-wheel adventure. And don't forget Playles Hill in Corryong has a great mountain bike skills development track; a challenge enjoyed by children and 'big kids' alike. How fast is your best run?

Speak to the friendly staff at the Corryong Visitor Information Centre to find out how you can make the most of your cycling getaway.



HELLEY STATION IS A GREAT SPOT TO START YOUR HIGH COUNTRY RAIL EXPERIENCE.  
VISIT [UPPERMURRAY.COM.AU/CYCLING](http://UPPERMURRAY.COM.AU/CYCLING)

#### 4WDiving in the Upper Murray

With a myriad unspoilt yet accessible bushland, the Upper Murray is a mecca for 4WDive enthusiasts and offers an experience for all levels of driver.

Tracks range from easy to extreme, with plenty to explore along the way including Mt Pinnibar – the highest mountain in Australia that you can drive to the very top of and view the Main Range.

Discover the historic gold mining sites, hidden waterfalls and abundance of native wildflowers. The mountain huts are a must see and the most dedicated will take a drive to find the Riley's (Man from Snowy River) hut site.

There are mountain huts to visit, historic gold mining sites to explore, find the hut site that Jack Riley the Man from Snowy River died in, hidden waterfalls and native wild flowers to name a few.

Maps and advice are available at the Corryong Visitor Information Centre.

#### The High Country Rail Trail

Stretching over 80 kilometres from Wodonga, through Old Tallangatta and out to Shelley, the High Country Rail Trail hugs the shoreline of the majestic Lake Hume.

Ride back in time to the 1950s when the town of Tallangatta was relocated, and the old town flooded by Lake Hume. Cross the sparkling lake over the iconic 600 metre Sandy Creek Bridge to visit the new and old town sites. Take a refreshing dip while you simply soak up the sweet serenity.

The trail climbs from Old Tallangatta to Shelley through forested areas and majestic rural countryside. Pack your panniers with regional produce for a stunning picnic stop enroute.

There's also a 6.5 kilometre accessible section that everyone can enjoy between Colac Colac and beautiful Corryong.

To read more about the High Country Rail Trail or view trail information and events, visit: [ridehighcountry.com.au/rail-trails/high-country-rail-trail](http://ridehighcountry.com.au/rail-trails/high-country-rail-trail).

THE GRANYA SCOUT HUT IS A POPULAR SHORT WALK WITH YOUNG FAMILIES.



An Angler's Paradise

# Gone Fishing

Fly fishing and angling are among our region's best loved forms of sport and relaxation.

**FOR SEASON DATES + MORE INFORMATION:**  
NSW DEPT. OF PRIMARY INDUSTRIES  
FISHERIES OFFICE CALL 1300 550 474

**VICTORIAN FISHERIES** | 136 186  
VFA.VIC.GOV.AU/RECREATIONAL-FISHING  
DPI.NSW.GOV.AU/FISHINGRMS.NSW.GOV.AU

Murray Cod, Trout Cod, Brown Trout, Rainbow Trout, English Perch (Redfin), Golden Perch (Yellowbelly) and European Carp love the pristine waters of the Upper Murray River catchment.

This makes fly fishing and angling some of our best loved outdoor sports and forms of relaxation.

To keep our fish populations sustainable, every waterway has a fishing classification which determines its open fishing season, the number of allowed attended rods, lines and hooks, the legal length, and daily bag limit allowance. It also determines the type of fishing permitted and penalties for illegal fishing. Fishing requires an appropriate state fishing license which can be purchased online or in Corryong, Tumbarumba, Tallangatta, Khancoban, Dartmouth, Mitta Mitta and Walwa.

Fishing from either bank of the Murray River requires a NSW fishing license.

Near Corryong the Nariel-Corryong and Cudgewa Creeks are the best bet to find fish. Burrowye Thowgla and Walwa Creeks are also tranquil fishing spots. Further afield, the Dartmouth Dam and Mitta Mitta River prove popular fishing destinations.



## FISHING COMPETITIONS

### Khancoban Angling Club Ladies Day

**February**  
Khancoban Boat Ramp  
**Tony McCallum**  
P: 0428 613 070  
E: khancobananglingclub@gmail.com

### Khancoban Angling Club Easter Fishing Competition

**April**  
Khancoban Boat Ramp  
**Tony McCallum**  
P: 0428 613 070  
E: khancobananglingclub@gmail.com

### Dartmouth Fishing Classic

**June**  
dartmouth.net.au

### Dartmouth Dam Trout Trolling Tournament

**October**  
dartmouth.net.au

### Khancoban Angling Club Gone Fishing Competition

**October**  
Khancoban Boat Ramp  
**Tony McCallum**  
P: 0428 613 070  
E: khancobananglingclub@gmail.com

### Dartmouth Women's Fishing Classic

**November**  
dartmouth.net.au

## Country Hospitality

# Upper Murray Pubs

There's nothing quite like a country pub and the Upper Murray is home to some absolute gems.



WHY NOT BLOW THE TOP OFF A FROTHY ON THE VERANDAH OF THE TINTALDRA HOTEL WHILE OVERLOOKING THE MURRAY.

The hotels dotted throughout the beautiful Upper Murray region each boast their own unique qualities, from their historic facades and tall tales, to their friendly warm welcomes or mouth-watering signature dishes.

Cudgewa Pub has many a story to tell. Offering authentic country hotel accommodation, it is renown with the locals for its Friday night happy hour.

On your way to Tumbarumba why not pop in for a cold one at the Tooma Inn, nestled in one of the Upper Murray's most stunning valleys. Or perhaps head into the Bridge Hotel to relax riverside under the shade of tree, or try your luck at a game of pool with the locals.

While exploring the Great River Road stop in at Walwa Hotel located smack bang in the middle of the laid back village.

Further down the iconic touring route is Hotel Granya perched up high and overlooking the Murray arm of the Hume Dam. With Mt Granya State Park as its backdrop, it is an ideal location to kick back and inhale the genuine country atmosphere.

Corryong is home to two pubs, each with it's own unique charm and delicious meals. The Courthouse has a fantastic beer garden to enjoy the sun and fresh air and the Bottom Pub has an outside deck to sit on while you take in the magnificent views of Mt Mittamatite.

Khancoban lies at the eastern gateway to the Great River Road and is proudly home to the Alpine Inn, an ideal spot to stop and refresh with a schooner of Mount Kosciuszko Pale Ale.

## DON'T MISS THESE LOCAL PUBS

From remote country watering holes to pubs within cooee of the major towns, you'll never be caught short of a drop again.

- Bridge Hotel Jingellic
- Cudgewa Pub
- Corryong Courthouse Hotel
- Hotel Granya
- Koetong Pub
- Tooma Inn
- Tintaldra Hotel
- Walwa Hotel
- Corryong Hotel Motel (Bottom Pub)



Explore the Surrounds

# Day Trips from the Upper Murray

## Yarrangobilly Caves and Thermal Pools

📍 137km from Corryong

The Yarrangobilly area is a highlight of the Kosciuszko National Park and easily accessible from the Upper Murray.

Swim in thermal pools or enjoy the walks and wildlife. This is a great area for the whole family to explore.

Take a guided tour through jaw-dropping limestone caves. With six show caves featuring delicate stalagmites, stalactites, shawls and cave corals. View the rare black flow stones, a feature of the Jersey Caves.

In winter spend the day at Mt Selwyn, a family friendly ski resort on the doorstep of the Upper Murray. In the warmer months enjoy the walking and mountain bike trails from Mt Selwyn to Four Mile Hut; an excellent area for brumby sightings.

[snowyvalleys.com.au](http://snowyvalleys.com.au)  
[nationalparks.nsw.gov.au](http://nationalparks.nsw.gov.au)



## Tumbarumba and Surrounds


📍 72km from Corryong

From wine tasting and festivals to bushwalking and fly-fishing Tumbarumba is a beautiful escape whilst in the Upper Murray. The Tumbarumba wine region makes cool-climate wines of elegance and complexity. Visit the array of cellar doors or celebrate the region's produce at Tumbarumba Tastebuds in October and Tumbafest in February.

The Snowy Valleys Sculpture Trail, featuring national and international artists, is a must see, and Braymont Gardens will please those with the greenest of thumbs. Paddy's River Falls is a great place to visit to beat the heat.

Combine the beautiful countryside with a little history (and exercise!) along the 21km Tumbarumba to Rosewood Rail Trail.

[visitsnowyvalleys.com.au](http://visitsnowyvalleys.com.au)



## Holbrook

📍 106km from Corryong

Gateway to the Upper Murray, the rural township of Holbrook is flourishing with cafés, boutique shops and galleries.

Well worth a visit whilst staying in the Upper Murray and is an easy hours drive along part of the Great River Road via the townships of Tintaldra, Walwa and Jingellic.

The Submarine Park features the replica submarine of the 43m British B11 submarine that Lieutenant Norman Douglas Holbrook piloted through the minefields off the Dardanelles to torpedo a Turkish battleship in December, 1914. Holbrook also features a miniature railway in the local park.

[visitnsw.com/destinations/country-nsw/the-murray/holbrook](https://visitnsw.com/destinations/country-nsw/the-murray/holbrook)



## Lake Hume, Mitta Valley and Surrounds

📍 80km–130km from Corryong

The Mitta Mitta River lies at the heart of the valley as it makes its journey from the Victorian High Country to Dartmouth Dam through the Valley and into the southern arm of Lake Hume.

Visit the picturesque towns of Mitta Mitta, Eskdale, and Dartmouth as well as the communities of Tallandoon, Bullhead, Noorongong and Fernvale.

The historic township of Tallangatta boasts National Trust Notable Town status for being the town that moved in the 50s. Tallangatta has a great range of shops and hotels and is the perfect location for accessing Lake Hume or the High Country Rail Trail. Don't forget to visit the Old Tallangatta Lookout, if the water is low, you may be able to spot remnants of the original township.

[lakehume.com.au](https://lakehume.com.au)  
[mittavalley.com.au](https://mittavalley.com.au)



## Kosciuszko National Park – Thredbo

📍 105km from Corryong

In Winter, Thredbo provides the ultimate snow experience. Australia's highest ski mountain, Thredbo provides a huge amount of snow terrain for all abilities and ages, and a good range of accommodation, restaurants, bars, cafes and retail shops.

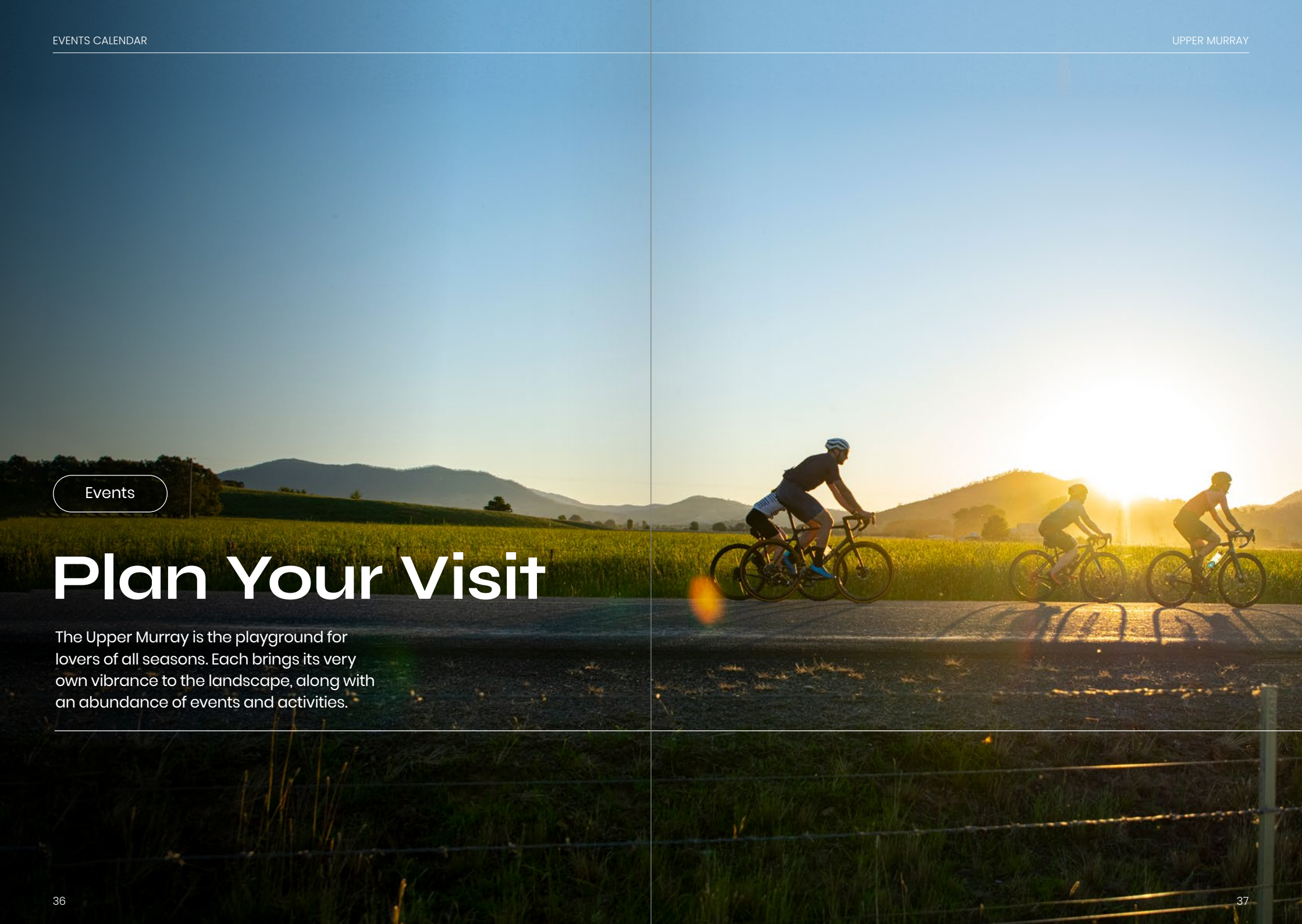
Come summer, Thredbo transforms into the ultimate playground for alpine adventures, boasting some of Australia's most scenic hiking trails, longest gravity biking trails, fishing and much more.

Take the opportunity to walk Australia's highest mountain. The Kosciuszko Summit Trail, a 13km return walk via the Thredbo chairlift, provides spectacular views over the Upper Murray with its summit at 2228 metres above sea level.

The alpine and subalpine environments create many opportunities for lovers of the outdoors across all seasons. The Alpine Way, which links one side of the mountains to the other, is always open and gives those in the Upper Murray access to the alpine resorts of Thredbo and Perisher.

Some trails to check out include:  
[bicentennialnationaltrail.com.au](https://bicentennialnationaltrail.com.au)  
[nationalparks.nsw.gov.au](https://nationalparks.nsw.gov.au)





Events

# Plan Your Visit

The Upper Murray is the playground for lovers of all seasons. Each brings its very own vibrance to the landscape, along with an abundance of events and activities.



# What's on 2023-24



## 01 January

Nariel Creek Folk Festival

Corryong Cup Hang Gliding Championships

Australia Day Celebrations

Upper Murray Farmers Market

SummerDaze Khancoban

Surrounds

Tumbarumba Rodeo

## 02 February

The Flow Corryong PG (Paragliding) Open

Upper Murray Farmers Market

Corryong Campdraft

Surrounds

Tumbarumba Cup Races

Tumbatrek Bush Walk

Tumbafest

Khancoban Angling Club Ladies Day

## 03 March

Lake Hume Cycle Challenge

Upper Murray Farmers Market

Mighty Mitta Muster

Towong Cup Races

AutumnFeels Khancoban

Surrounds

Tumbarumba Show

Tallangatta Annual Show

Mitta Valley Rally

Rosewood Tractor Pull

## 04 April

Kosciuszko Killer: Grassroots Motorbike Enduro Australia

Upper Murray Agricultural Field Days

Man from Snowy River Bush Festival

Upper Murray Farmers Market

ANZAC Day March & Services

Tintaldra Easter Gymkhana

Khancoban Fishing Challenge

Tooma Easter Gymkhana

Surrounds

Bethanga Gymkhana

Tallangatta Farming Expo

Eskdale Primary School Easter Fete

Mitta Valley Art & Photography Show (Biannual) 2023, 2025

Tumbarumba to Rosewood Rail Trail Marathon

## 05 May

Upper Murray Farmers Market

Autumn Glory Tour of North East Victoria Car Rally

## 06 June

Surrounds

Dartmouth Cup Fishing Classic

## 07 July

Local sport and a variety of events to warm you in Winter

Khancoban WinterVibes

## 08 August

Snowy Mountain Tango Festival

## 09 September

Corryong Historic Machinery Club Rally

Upper Murray Farmers Market

## 10 October

Corryong Show

Khancoban Fishing Challenge

Upper Murray Farmers Market

SpringSiesta Khancoban

Surrounds

Hume & Hovel Ultra Marathon

Tumbarumba Taste Buds

Tallangatta Tall Trestle Treadle

Tallangatta Show 'n' Shine & Swap Meet

Dartmouth Dam Trout Trolling Tournament

Rosewood Country Roundup

Lake Hume Fishing Classic

## 11 November

Upper Murray Farmers Market

Jamming at Jingellic

Surrounds

Three Bridges at Tooma Boutique Market

Dartmouth Women's Fishing Classic

## 12 December

Nariel Creek Folk Festival

Carols at Corryong

Upper Murray Farmers Market

Surrounds

Mitta Valley Gravel Unravel

### MARKETS

→ Upper Murray Farmers Market

→ Peninsula Farmers Markets (Spring, Summer, Autumn)

→ Butchers Hook Craft Shop Pop Up Market

→ Tumbarumba Local Produce & Handmade Markets

→ Three Bridges at Tooma Boutique Markets



For more information please visit:



**Upper Murray Events**  
visituppermurray.com.au/events



**Community Events Calendar**  
uppermurraycommunitycalendar.org/

Business Listings

# Stay, Eat, Shop and More



# Stay



## MOTELS

### Corryong Country Inn

7-11 Towong Road, Corryong  
P: 02 6076 1333  
E: info@corryongcountryinn.com

### Mountain View Motel

74 Towong Road, Corryong  
P: 02 6076 1766  
mountain-view.com.au

## HOTELS

### Bridge Hotel Jingellic

3149 River Road, Jingellic  
P: 02 6037 1290  
E: info@jingellicpub.com.au

### Corryong Courthouse Hotel

27-31 Hanson Street, Corryong VIC  
P: 02 6076 1868

### Corryong Hotel Motel

54-60 Towong Road, Corryong  
P: 02 6076 1004  
corryonghotelmotel.com.au

### Cudgewa Hotel

77 Main Street, Cudgewa  
M: 0428 008 798  
E: cudgewahotel22@hotmail.com

### Hotel Granya

3100 Murray River Road  
P: 02 6072 9548

### Khancoban Alpine Inn

1399 Alpine Way, Khancoban  
P: 02 6076 9471  
khancobanalpineinn.com.au

### Koetong Hotel

6156 Murray Valley Hwy, Koetong  
P: 02 6072 7517  
E: hotel@koetonghotel.com.au

### Tintaldra Hotel

2 Main Street, Tintaldra  
P: 0400 800 648  
E: pub@tintaldrahotel.com.au

### Tooma Inn

9 Possum Point Road, Tooma  
P: 02 6948 4012  
E: thetoomainn@outlook.com.au

### Walwa Hotel

39 Main Street, Walwa  
P: 02 6037 1310  
E: hotelwalwa@gmail.com

## BED & BREAKFASTS

### Brigham House

19 Possum Point, Tooma  
P: 02 6948 4173  
E: brighamhouse@antmail.com.au

### Esther's B&B

106 Harris Street, Corryong  
P: 0429 949 443  
E: esthermstockwell@gmail.com

### Riverview Lodge

7 Thomas Mitchell Place, Towong  
P: 02 6076 8323  
riverviewlodge.com.au

## GROUPS

### Shelley Forest Camp

Murray Valley Hwy, Shelley  
P: 02 6072 7531  
E: lyn.coulston@bigpond.com

## CARAVAN PARKS

### Clearwater by the Murray

17 Tintaldra Back Road, Tintaldra  
P: 02 6077 9207  
clearwatercaravan.com.au

### Colac Colac Caravan Park

1994 Murray Valley Hwy, Colac Colac  
P: 02 6076 1520  
E: info@colaccolaccaravanpark.com.au  
colaccolaccaravanpark.com.au

### Khancoban Lakeside Caravan Park

1362 Alpine Way, Khancoban  
P: 02 6076 9488  
klcp.com.au

### Mt Mittamatite Caravan Park

1514 Murray Valley Hwy, Corryong  
P: 02 6076 1152  
E: info@mtmittamatite.com.au  
mtmittamatite.com.au

### Walwa Riverside Caravan Park

110 River Road, Walwa VIC  
P: 02 6037 1388  
E: stay@walwariversidecaravanpark.com.au  
walwariversidecaravanpark.com

## SELF-CONTAINED

### Alpine Edge Accommodation

1530 Murray Valley Hwy  
P: 0418 761 420  
E: alpineedgeaccommodation@gmail.com

### Betts B&B

Main Street, Tintaldra  
P: 02 6077 9201  
E: info@tintaldrastore.com.au

### Blue Wren Cabin

31 Sullivan Street, Towong  
P: 0409 022 242  
E: pete.dikschei@bigpond.com

### Elida Cottage on Hanson

63 Hanson Street, Corryong  
P: 0437 741 692

### Elmstead Cottages

61 Ashstead Park Lane, Cudgewa  
P: 02 6077 4324  
M: 0427 774 324  
E: elmsteadcottages@gmail.com  
elmsteadcottages.com.au

### Jardine Lodge

23 Jardine Street, Corryong  
P: 0447 484 641  
E: jardinelodge23@gmail.com

### Jasmine Cottage

Murray River Road, Walwa  
P: 0422 630 529

### Khancoban Rose Holiday Units

Mitchell Avenue, Khancoban  
M: 0467 902 263  
E: info@khancobanadventures.com.au  
kosciuszkoabasecamp.com.au

### Lyrebird Lodge

Spillway Road, Khancoban  
P: 02 6076 9455  
E: stay@lyrebridlodge.com.au

### Milton Boutique Apartments

59 Hanson Street, Corryong  
P: 0488 134 234  
miltononhansen.com

## Stay



### **Miners Cottage**

93 Hanson Street,  
Corryong  
M: 0499 626 483  
E: dylan.haycroft@icloud.  
com

### **Nariel Haven**

2037b Murray Valley Hwy,  
Colac Colac  
P: 02 6076 2251  
E: narielhaven@activ8.  
net.au

### **Queens Cottage Accommodation**

Pendergast Road,  
Khancoban NSW  
P: 02 6076 9033  
M: 0421 338 542  
queenscottage.com.au

### **Snowy Mountain Holidays**

21 Sullivan Street, Towong  
P: 02 6076 8252  
M: 0418 630 788  
snowymountainholidays.  
com.au

### **Stockyard Cottage**

Stockyard Road Tintaldra  
3708  
P: 0438 779 270  
E: tintaldrastation@  
bigpond.com

### **Tom Groggin Station**

Alpine Way  
P: 02 6076 9510  
tomgrogginstation.com.au



## Eat, Shop and More



### RETAIL

#### A Little Thyme

38 Hanson Street, Corryong  
P: 0478 382 453  
alittlethyme.com.au

#### Bacash's Emporium

23 Hanson Street, Corryong  
P: 02 6076 1477

#### Coloured Wool + Fibre and Koetong Soaps

6658 Murray valley Hwy,  
Koetong  
P: 0432 603 330  
colouredwool.com.au

#### Corryong Browser's Second-hand Bookshop

2/41 Hanson Street,  
Corryong  
P: 02 6076 0536

#### Corryong Craft Shop

36 Hanson Street, Corryong

#### Corryong Opportunity Shop

17 Hanson Street, Corryong

#### High Country Trading Post

51 Hanson Street, Corryong  
P: 02 6076 2448

#### Hobbies Sports Store

36A Hanson Street,  
Corryong  
P: 0417 192 149  
hobbies.com.au

#### Indi Eco Collective

81 Hanson Street, Corryong  
P: 0410 894 571

#### Ruby's Clothing

17 Hanson Street, Corryong  
P: 02 6076 1343

#### Tess & Lil

23 Hanson Street, Corryong  
P: 0418 762 237  
tessandlil.com.au

#### Tintaldra General Store

Main Street, Tintaldra  
P: 02 6076 9201

### DINING AND EATING

#### Arcade Café & Corryong Health Foods

23 Hanson Street, Corryong  
P: 02 6076 1576

#### Black Sheep

59 Hanson Street, Corryong  
E: blacksheepcorryong@gmail.com

#### Café Corryong Brew

Corryong Memorial Hall,  
9 Hanson Street, Corryong  
P: 0492 973 490

#### Chopsticks Chinese Restaurant

Corryong Sporting Complex,  
Strzelecki Way, Corryong  
P: 02 6076 1133

#### Legends on Hanson

20 Hanson Street, Corryong  
P: 02 6076 1458

#### Pickled Parrot Provider

Town Centre, Khancoban  
P: 02 6076 9383  
pickledparrot.com.au

#### Top of The Town Takeaway

4 Hanson Street, Corryong  
P: 02 6076 1111  
E: topoftowntakeaway@gmail.com

#### Upper Murray Community Bakery

37 Hanson Street, Corryong  
P: 02 6076 2176  
E: bakery@corryongcnc.org

#### Upper Murray Pizza Café

71-73 Hanson Street,  
Corryong  
P: 02 6076 1791  
uppermurraypizza.com

#### Walwa General Store

Main Street, Walwa  
P: 02 6037 1291

#### Hotels/Motels

#### Bridge Hotel Jingellic

3149 River Road, Jingellic  
P: 02 6037 1290  
E: info@jingellicpub.com.au

#### Corryong Courthouse Hotel

27-31 Hanson Street,  
Corryong  
P: 02 6076 1868

#### Corryong Hotel Motel

54-60 Towong Road,  
Corryong  
P: 02 6076 1004  
corryonghotelmotel.com.au

#### Cudgewa Hotel

77 Main Street, Cudgewa  
M: 0428 008 798  
E: cudgewahotel22@hotmail.com

#### Hotel Granya

3100 Murray River Road  
P: 02 6072 9548

#### Khancoban Alpine Inn

1399 Alpine Way,  
Khancoban  
P: 02 6076 9471  
khancobanalpineinn.com.au

#### Koetong Hotel

6156 Murray Valley Hwy,  
Koetong  
P: 02 6072 7517  
E: hotel@koetonghotel.com.au

#### Tintaldra Hotel

2 Main Street, Tintaldra  
P: 0400 800 648  
E: pub@tintaldrahotel.com.au

#### Tooma Inn

9 Possum Point Road, Tooma  
P: 02 6948 4012  
E: thetoomainn@outlook.com.au

#### Walwa Hotel

39 Main Street, Walwa  
P: 02 6037 1310  
E: hotelwalwa@gmail.com

### OTHER

#### Ag Warehouse

989 Murray Valley Hwy,  
Corryong  
P: 02 6076 1288

#### Corryong Building Supplies & Nursery

1 Boundary Road, Corryong  
P: 02 6076 1669

#### Corryong Courier

41 Hanson Street, Corryong  
P: 02 6076 1045  
corryongcourier.com.au

#### Corryong Greengrocer

22 Hanson Street, Corryong  
P: 02 6076 1439  
M: 0433 149 487

#### Corryong Gym

Corryong Recreation  
Reserve  
P: 02 6076 2486

#### Corryong Newsagency

43-45 Hanson Street,  
Corryong  
P: 02 6076 1381  
E: info@corryongnews.net.au

## Eat, Shop and More



### **Corryong Post Office**

44 Hanson Street, Corryong  
P: 02 6076 1351

### **Corryong Sporting Complex**

Corryong Recreation Reserve – Golf, bowls, croquet  
P: 02 6076 1081

### **Corryong Visitor Information Centre**

50 Hanson Street, Corryong  
P: 02 6076 2277  
[visituppermurray.com.au](http://visituppermurray.com.au)

### **IGA + Liquor, Corryong**

24–26 Hanson Street  
Open: 7 days  
P: 02 6076 1286

### **Jingellic General Store**

3208 River Rd, Jingellic  
P: 02 6037 1320

### **Khancoban Post Office**

Town Centre, Khancoban  
P: 02 6076 9440

### **Khancoban Roadhouse**

1389 Alpine Way, Khancoban  
P: 02 6076 9400

### **Walwa General Store**

Main Street, Walwa  
P: 02 6037 1291



# Services



## EMERGENCY SERVICES

FOR POLICE/AMBULANCE/FIRE CALL **000**

### Police Stations:

Corryong	8 Jardine Street, Corryong	P: 02 6076 1666
Walwa	8 Hanna Street, Walwa	P: 02 6037 1394
Khancoban	Mitchell Avenue, Khancoban	P: 02 6053 4590

### State Emergency Services (SES)

**13 25 00**

### Towong Shire Council

Corryong Office 76 Hanson Street P: 02 6076 2160	Tallangatta Office P: 02 6071 5100	Monday to Friday 9am – 4:30pm
--	---------------------------------------	----------------------------------

AFTER HOURS EMERGENCY CALLS **1300 365 222**

### Country Fire Authority – CFA

**000**

Corryong

### Ambulance

**000**

Corryong

### Department of Energy, Environment and Climate Action (DEECA)

**136 186**

Corryong Office 8 Jardine Street P: 02 6076 3100 M: 0437 524 027	Eskdale Office 3669 Omeo Hwy Eskdale 3701
---	--

## FINANCIAL SERVICES

### Bendigo Bank + ATM

2/59 Hanson Street,  
Corryong  
P: 02 6076 2054

### Commonwealth Bank (CBA) + ATM

Cnr Hanson & Donaldson St,  
Corryong  
P: 02 6076 1210

### National Australia Bank

(Post Office Service)  
44 Hanson St, Corryong

### WAW Credit Union + ATM

Hanson Street, Corryong  
P: 02 6076 1266

### Westpac Bank + ATM

(Post Office Service)  
44 Hanson St, Corryong  
P: 02 6024 9344

## HEALTH SERVICES

### Albury Wodonga Health Outreach

P: 02 6058 4444

### Complete Care Chiropractic

Visiting only  
83 Hanson Street, Corryong  
P: 02 6056 2185

### Corryong Health

Keil Street, Corryong  
P: 02 6076 3200

### Corryong Medical Clinic

Keil Street, Corryong  
P: 02 6076 3200

### Corryong Pharmacy Chemist

55 Hanson Street, Corryong  
P: 02 6076 1253

### Essence Audiologist

81b Hanson St Corryong  
P: 02 6060 2666

### Eyecare Wodonga

P: 02 6056 4000

### Hearing Australia

P: 02 6076 3200

### Khancoban Chemist

Mitchell Avenue, Khancoban  
P: 02 6076 9066  
M: 0400 627 567

### Optometrist

Visiting only  
39 Hanson St  
P: 02 6056 2699

### Walwa Bush Nursing Home

16/18 Main Street, Walwa  
P: 02 6037 1220

### Walwa Medical Clinic

16/18 Main Street, Walwa  
P: 02 6037 1222

## CHURCHES

### Ambassador's of Jesus

Donaldson Street, Corryong  
P: 02 6076 2051

### Anglican Church

145 Hanson Street,  
Corryong  
P: 02 6076 1057

### Baptist Church

Cnr Hanson & Keil Streets,  
Corryong  
P: 02 6076 1468

### Catholic Church

Hanson Street, Corryong  
P: 02 6076 1205

### Uniting Church

Cnr Donaldson & Wheeler  
Street, Corryong  
P: 02 6076 1007

## Services



### MOTORING/MECHANIC

#### Ag Warehouse

989 Murray Valley Hwy,  
Corryong  
P: 02 6076 1288

#### Agmate Rural Services

33 Donaldson Street,  
Corryong  
P: 02 6076 1166

#### Corryong Service Centre

88-90 Hanson Street,  
Corryong  
P: 02 6076 2544

#### Corryong Tyre & Auto

27 Donaldson Street,  
Corryong  
P: 02 6076 1177

#### Damm's Auto & Diesel Repairs

62 Towong Road, Corryong  
P: 02 6076 1267

#### KA Bailey Mechanics

46 Donaldson Street,  
Corryong  
P: 02 6076 1119

#### Mildren & Coysh

12-16 Towong Road,  
Corryong  
P: 02 6076 1151

#### Mt Mittamatite Caravan Park

1516 Murray Valley Hwy,  
Corryong  
P: 02 6076 1152

#### Phil Cribb Panels

56 Main Street, Walwa  
P: 02 6037 1202

#### Roger C Browns

11 Hanson Street, Corryong  
P: 02 6076 1788  
rogercbrown.com

#### Upper Murray Community Garage

38 Main Street Walwa  
P: 02 6037 1587  
E: UMCg@corryongcnc.org

#### Walwa General Store

Main Street, Walwa  
P: 02 6037 1291

### TRANSPORT SERVICES

#### All Fr8

P: 0439 412 626

#### Don's Freight Service

M: 0411 617 086

#### Dysons | Corryong Bus & Freight

*Bus service Mon - Fri only*  
P: 02 6056 3100  
M: 0427 240 077

#### Freight Service Rod Shaufoot

M: 0409 447 322

### OTHER SERVICES

#### Corryong Laundromat

40 Hanson Street, Corryong  
P: 0400 071 419

#### Corryong Library Towong Shire Office Corryong

*Mon - Fri*  
76 Hanson Street, Corryong  
P: 02 6076 1639

#### Corryong Veterinary Clinic

12 Greenham Street,  
Corryong  
P: 02 6076 2111

#### Employment Services

Sureways Madec  
Personnel Group  
P: 1300 787 392

#### Walwa Veterinary Clinic

45 Main Street, Walwa  
P: 02 6037 1399

#### Wildlife Rescue


WIRES 1300 094 737



FUEL AVAILABLE



EV CHARGER





# Discover Adventure Escape

[visituppermurray.com.au](http://visituppermurray.com.au)

## VISITOR INFORMATION CENTRE

50 HANSON ST, CORRYONG, VIC 3707  
02 6076 2277

Map

# Upper Murray Region

Where the breath-taking beauty of North East Victoria meets the serenity of southern NSW.

For a detailed guide to the Great River Road pick up a brochure from a Regional Visitor Information Centre or visit [visituppermurray.com.au](http://visituppermurray.com.au)

PLACES OF INTEREST



A

Tom Groggin Station

B

Geehi

C

Scammell's Lookout

D

Murray 1 Power Station

E

Murray 2 Power Station

F

Khancoban Rose Garden

G

Bringenbrong Bridge

H

Braymont Gardens

I

Paddy's River Falls

J

Southern Cloud Lookout

K

Mt Elliot

L

Stacey's Bridge

M

Nariel Recreation Reserve

N

The Man From Snowy River Museum

O

Embery's Lookout

P

Flacons Point, Regs Ledge

Q

Farran's Lookout

R

Jim Newman Lookout

S

Burrowa-Pine Mountain National Park

T

Cudgewa Bluff Falls

U

Ross' Lookout

V

Mount Alfred Lookout

W

Lawrence Lookout

X

Avondale Gardens

Y

Historic Trestle Bridge

Z

Wymah Ferry



This detailed map of the Upper Murray region shows the border between New South Wales and Victoria. Key towns include Tumbiarumba, Tooma, Tintaldra, Towong, Corryong, Cudgewa, Shelley, and Tallangatta. The map highlights the Great River Road (sealed) and Murray Valley Highway. It also shows various parks, reserves, and points of interest marked with letters A through Z. A legend identifies symbols for Upper Murray places of interest, Greater Upper Murray businesses, Corryong businesses, Khancoban businesses, Walwa businesses, Great River Road (sealed), Murray Valley Highway, sealed roads, unsealed roads, High Country Rail Trail, wilderness zones, reserves, VPC plantations, and the recognised Upper Murray boundary. A scale bar indicates 1:180,000.

56

57



[visituppermurray.com.au](http://visituppermurray.com.au)

